

Legend

Alignment

- Cut & Cover
- Retained Cut
- Surface
- Viaduct
- Station Locations
- Project Boundary
- Study Area
- Motorway
- Regional Roads
- Local Roads



P03	4/8/22	Final Issue	FND	RH	RH	NC
Rev.	Date	Purpose of revision	Drawn	Check'd	Rev'd	App'r'd

JACOBS
IDOM

Client

TII
Bonneagar Iompair Éireann
Transport Infrastructure Ireland

Project

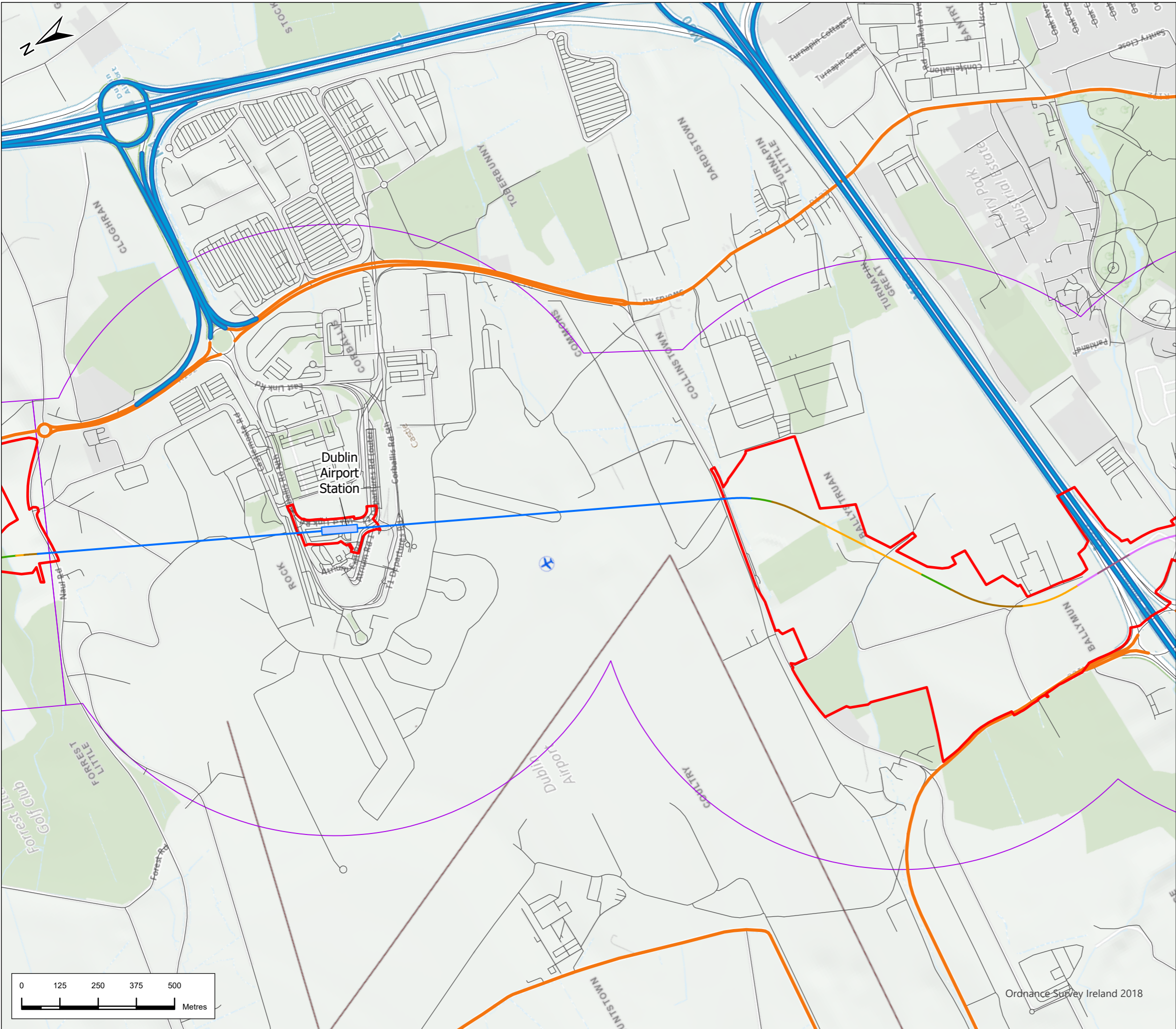
METROLINK

Drawing Title

Figure 11.14 Road Network
in the Study Area
Sheet 1 of 7

Drawing Status	FINAL				
Scale @ A3	1:12,000	DO NOT SCALE			
Jacobs No.	32108600				
Client No.					
Drawing No.	ML1-JAI-EIA-ROUT_XX-DR-Y-12099				Rev P03

This drawing is not to be used in whole in or part other than for the intended purpose and project as defined on this drawing. Refer to the contract for full terms and conditions.



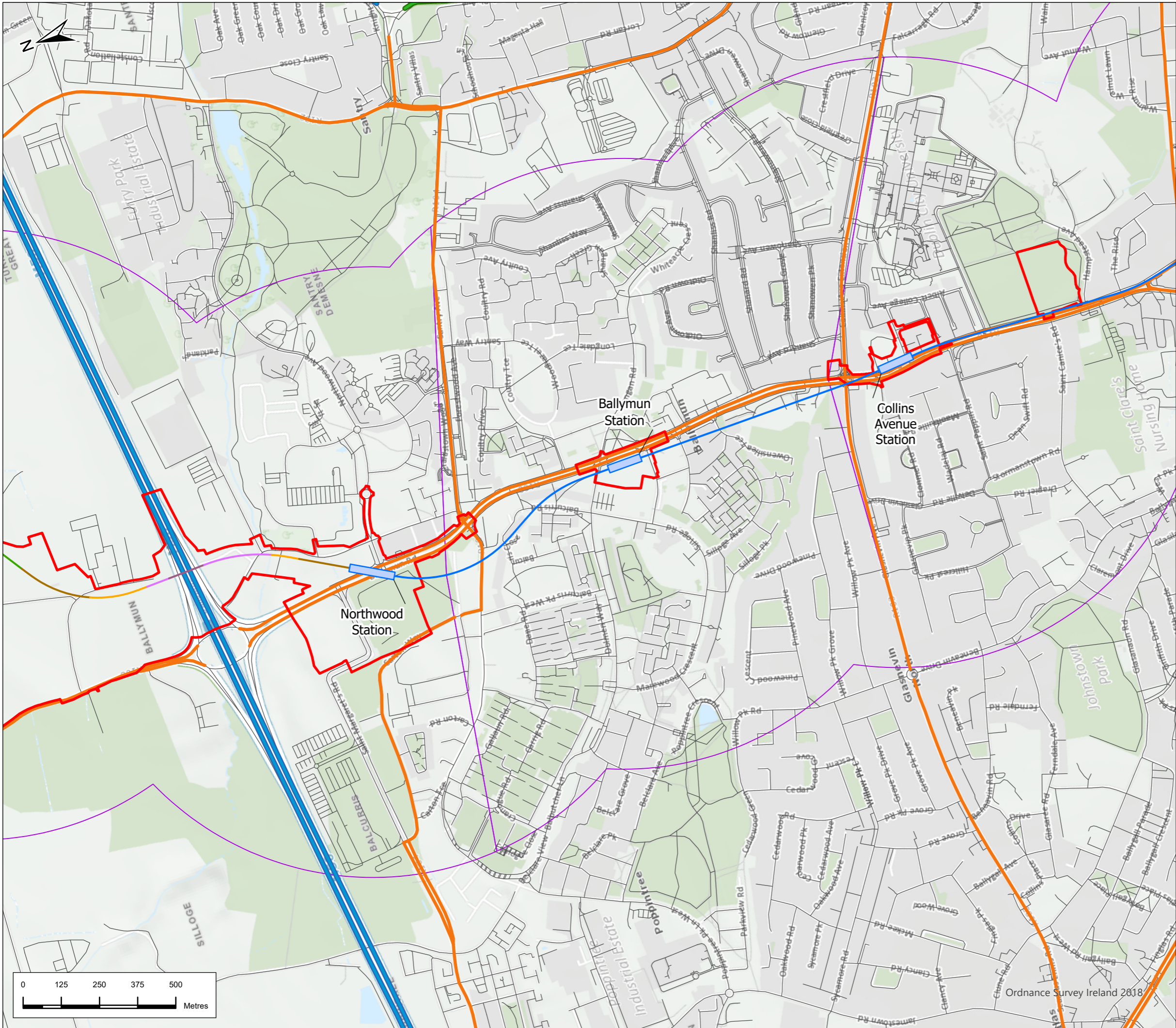
Legend

Alignment

- Cut & Cover
- Incline
- Retained Cut
- Surface
- Tunnel
- Viaduct
- Station Locations
- Project Boundary
- Study Area
- Motorway
- Regional Roads
- Local Roads



P03	4/8/22	Final Issue	FND	RH	RH	NC
Rev.	Date	Purpose of revision	Drawn	Check'd	Rev'd	App'd
<div>JACOBS</div> <div>IDOM</div>						
<div>Client</div> <div><div>TII</div><div>Bonneagar Iompair Éireann Transport Infrastructure Ireland</div></div>						
<div>Project</div> <div>METROLINK</div>						
<div>Drawing Title</div> <div>Figure 11.14 Road Network in the Study Area Sheet 3 of 7</div>						
<div>Drawing Status</div> <div>FINAL</div>						
Scale @ A3		1:12,000			DO NOT SCALE	
Jacobs No.		32108600				
Client No.						
Drawing No.						Rev
ML1-JAI-EIA-ROUT_XX-DR-Y-12101						P03
This drawing is not to be used in whole in or part other than for the intended purpose and project as defined on this drawing. Refer to the contract for full terms and conditions.						



Legend

Alignment

- Cut & Cover
- Incline
- Retained Cut
- Surface
- Tunnel
- Viaduct
- Station Locations
- Project Boundary
- Study Area
- Motorway
- National Roads
- Regional Roads
- Local Roads



P03	4/8/22	Final Issue	FND	RH	RH	NC
Rev.	Date	Purpose of revision	Drawn	Check'd	Rev'd	App'd

JACOBS
IDOM

Client

TII
Bonaeagar Iompair Éireann
Transport Infrastructure Ireland

Project

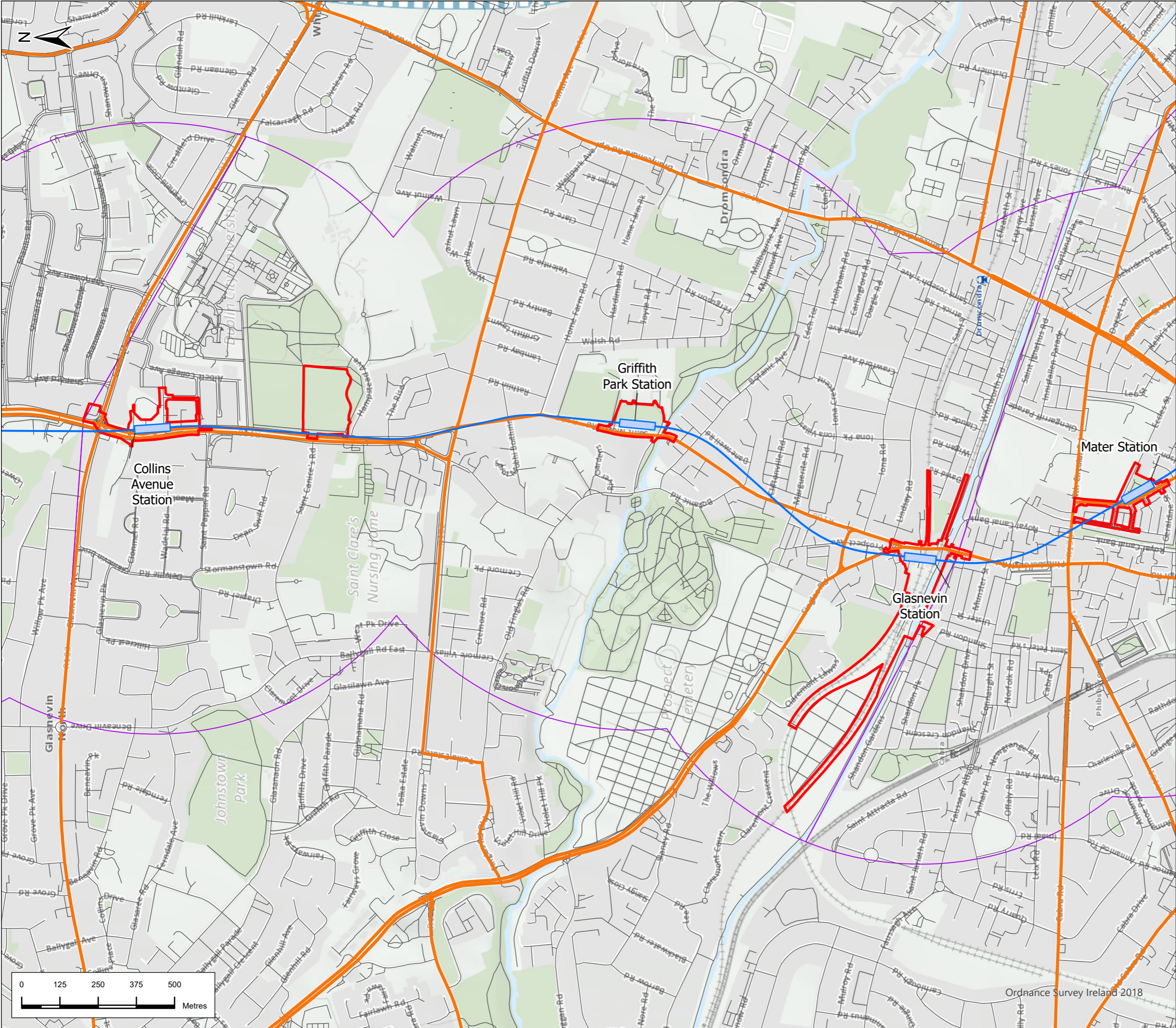
METROLINK

Drawing Title

Figure 11.14 Road Network
in the Study Area
Sheet 4 of 7

Drawing Status	FINAL	
Scale @ A3	1:12,000	DO NOT SCALE
Jacobs No.	32108600	
Client No.		
Drawing No.	ML1-JAI-EIA-ROUT_XX-DR-Y-12102	Rev P03

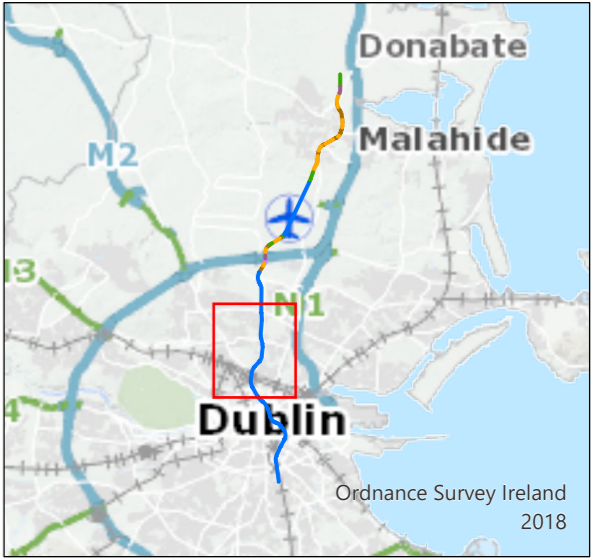
This drawing is not to be used in whole or in part other than for the intended purpose and project as defined on this drawing. Refer to the contract for full terms and conditions.



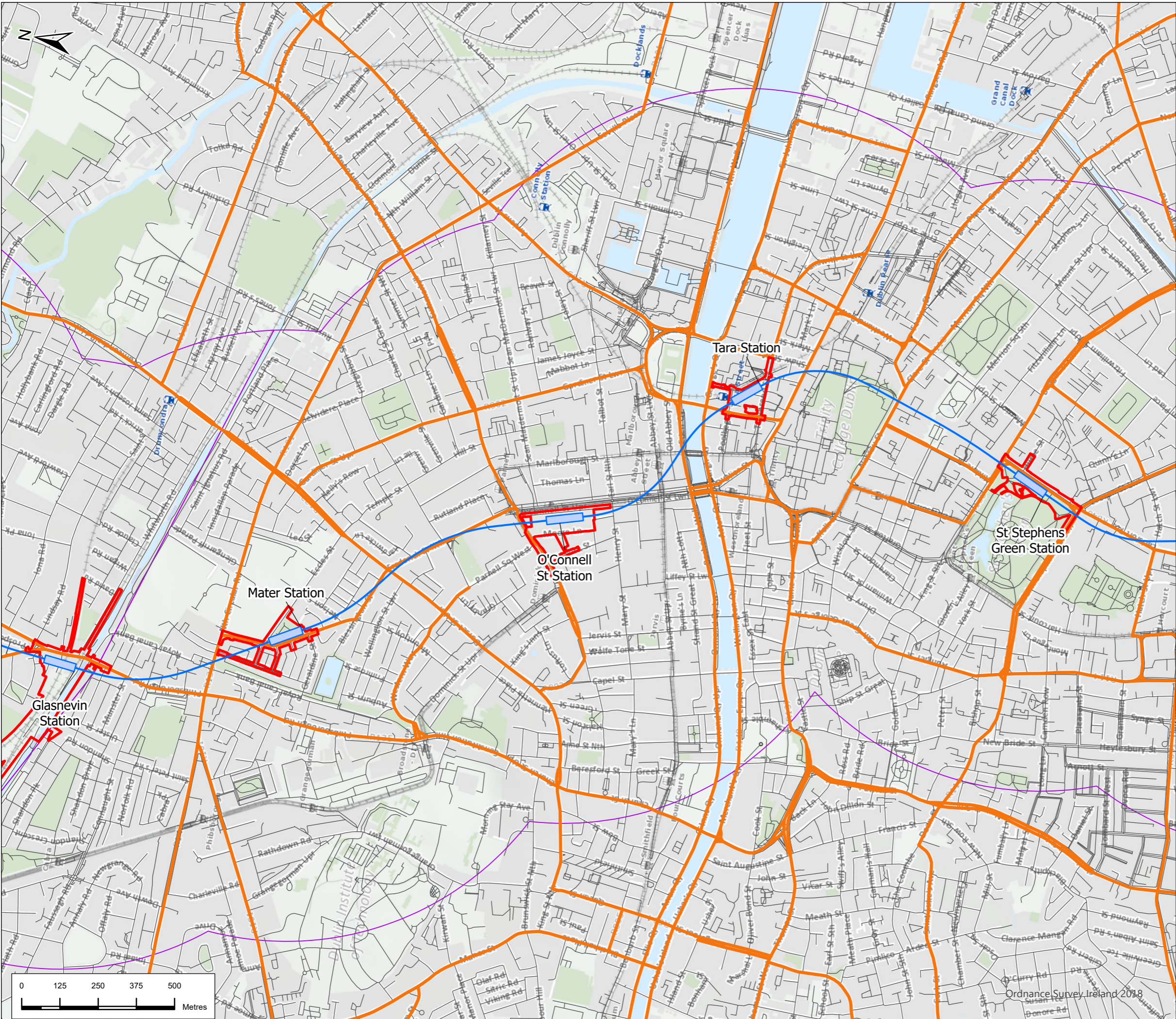
Legend

Alignment

- Tunnel
- Station Locations
- Project Boundary
- Study Area
- Regional Roads
- Local Roads



P03	4/8/22	Final Issue	FND	RH	RH	NC
Rev.	Date	Purpose of revision	Drawn	Check'd	Rev'd	App'd
<div>JACOBS</div> <div>IDOM</div>						
Client <div><div>TII</div><div>Bonneagair Iompair Éireann Transport Infrastructure Ireland</div></div>						
Project <div>METROLINK</div>						
Drawing Title <div>Figure 11.14 Road Network in the Study Area Sheet 5 of 7</div>						
Drawing Status <div>FINAL</div>						
Scale @ A3		1:12,000			DO NOT SCALE	
Jacobs No.		32108600				
Client No.						
Drawing No. ML1-JAI-EIA-ROUT_XX-DR-Y-12103						Rev P03
This drawing is not to be used in whole in or part other than for the intended purpose and project as defined on this drawing. Refer to the contract for full terms and conditions.						



Legend

Alignment

- Tunnel
- Station Locations
- Project Boundary
- Study Area
- Regional Roads
- Local Roads



P03	4/8/22	Final Issue	FND	RH	RH	NC
Rev.	Date	Purpose of revision	Drawn	Check'd	Rev'd	App'd

JACOBS
IDOM

Client

TII
Bonneagair Iompair Éireann
Transport Infrastructure Ireland

Project

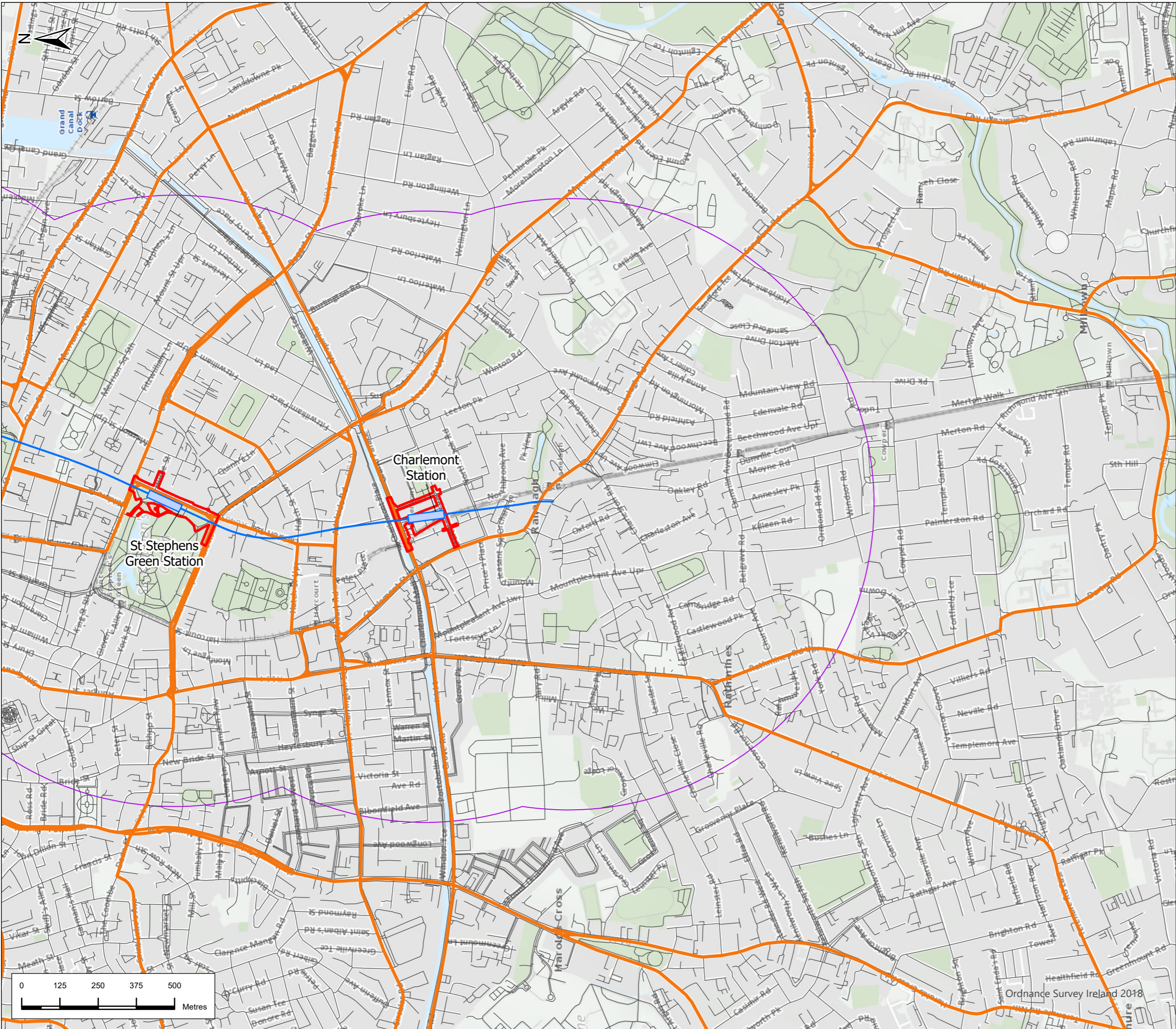
METROLINK

Drawing Title

Figure 11.14 Road Network
in the Study Area
Sheet 6 of 7

Drawing Status	FINAL				
Scale @ A3	1:12,000	DO NOT SCALE			
Jacobs No.	32108600				
Client No.					
Drawing No.	ML1-JAI-EIA-ROUT_XX-DR-Y-12104				Rev P03

This drawing is not to be used in whole in or part other than for the intended purpose and project as defined on this drawing. Refer to the contract for full terms and conditions.



Legend

Alignment

- Tunnel
- Station Locations
- Project Boundary
- Study Area
- Regional Roads
- Local Roads



P03	4/8/22	Final Issue	FND	RH	RH	NC
Rev.	Date	Purpose of revision	Drawn	Check'd	Rev'd	App'd
<div>JACOBS</div> <div>IDOM</div>						
Client <div>TII</div> <div>Bonneagair Iompair Éireann</div> <div>Transport Infrastructure Ireland</div>						
Project <div>METROLINK</div>						
Drawing Title <div>Figure 11.14 Road Network in the Study Area Sheet 7 of 7</div>						
Drawing Status <div>FINAL</div>						
Scale @ A3			1:12,000		DO NOT SCALE	
Jacobs No.			32108600			
Client No.						
Drawing No.					Rev P03	
ML1-JAI-EIA-ROUT_XX-DR-Y-12105						
This drawing is not to be used in whole in or part other than for the intended purpose and project as defined on this drawing. Refer to the contract for full terms and conditions.						